

Megurin

Created 2025.2

The following shows bus operating information starting from February 1st, 2025.



System of "Megurin"

1 Route
Each of the routes follow a circuit in a single direction.
* There may be instances when the routes change without prior notice.
Be sure to check the latest information when making use of the buses.

2 Service Interval
Megurin* run at intervals of 15 minutes ~ 20 minutes.

3 Fare
100 yen for both adults and children
Up to two preschool children may ride for free of charge per one adult passenger.
Silver Passes and other reduced fare systems are not applicable.
PASMO, Suica, and other transportation IC cards are accepted.

4 Economical tickets
● **Coupon Tickets:** 1,000 yen (a coupon of 11 rides)
● **One-day Ticket:** 300 yen (One-day unlimited ticket for all routes.)
● **One-month Ticket:** 3,000 yen (A commuter pass valid for one month. This is uall routes and one ticket allows one person to ride.)
● It will be possible to purchase first time passes 7-days prior to their initial date of usage, and for renewal passes this will be possible from 14-days prior to their initial usage date.

* These tickets above are available at the places marked with ● in the Map right. Coupon Tickets and One-day Tickets are also available inside the buses.

When purchasing dedicated tickets and all-day passes, please pay with cash. Also, change is not provided on the North / South / East-West/Megurin routes, so please come prepared.

5 Transit
You can transit between Megurines at the transit points (only at the stops listed below). When you are going to transit, tell the driver. You will be given a transit ticket. (No cost charged for transit. Transit tickets are valid only for one time use and on the day of issuance.)

Bus Stop	Routes
Taito-byoin	North Route/Asakusa route ↔ North Route/Negishi route North Route/Asakusa route ↔ South Route North Route/Negishi route ↔ South Route South Route ↔ East-West Route South Route ↔ East-West Route East-West Route ↔ East-West Route East-West Route ↔ North-South Route East-West Route ↔ North-South Route
Taito-kuyakusho	East-West Route ↔ North-South Route East-West Route ↔ North-South Route South Route ↔ East-West Route South Route ↔ North-South Route
Asakusa-eki	North Route/Asakusa route ↔ East-West Route East-West Route ↔ North-South Route
Ichiyo-kinenkan-iriguchi	North Route/Asakusa route ↔ East-West Route East-West Route ↔ North-South Route
Matsugaya	South Route ↔ East-West Route North Route/Negishi route ↔ East-West Route

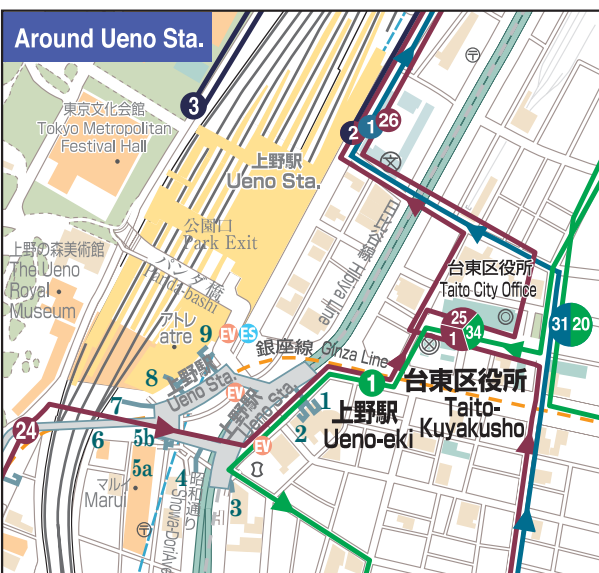
Transit Tickets are only applicable at the Transit Points. Of all the "Megurin" buses, you only can change to/from the East-West route "Megurin" at the transit points listed above.

● The accessibility for wheelchair riding is provided.

6 Inquiries
(1) About articles left behind on the "Megurin" North, South, and East-West route:
Hitachi Motor Transportation Co., Ltd. at 03-5682-1122
(2) About the "Megurin" imetable or articles left behind on a bus:
Keisei Bus Co., Ltd. at 03-3691-0355
(3) For all other matters regarding "Megurin":
Traffic Affairs Section, City Development Division of Taito City at 03-5246-1361
(4) About Tourism:
Asakusa Culture Tourist Information Center at 03-3842-5566

Guidance map of bus stops

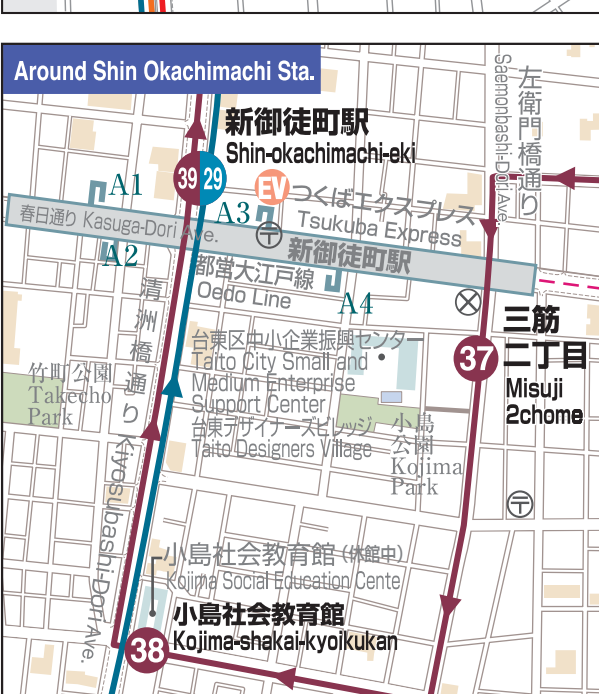
- LEGEND**
- Subway Entrance No.
 - Post Office
 - School
 - Police Station
 - Escalator
 - Police
 - Elevator
 - Temple



* It is not possible to make free of charge transfers between Minami Megurin and Guri-Mi Megurin at the Taito ward office.
* It is not possible to make free of charge transfers between Minami Megurin and Minami Megurin at the Taito ward office.



* For Asakusa-eki, you cannot transfer between the North Megurin (Asakusa route) and North-South Megurin buses free of charge.



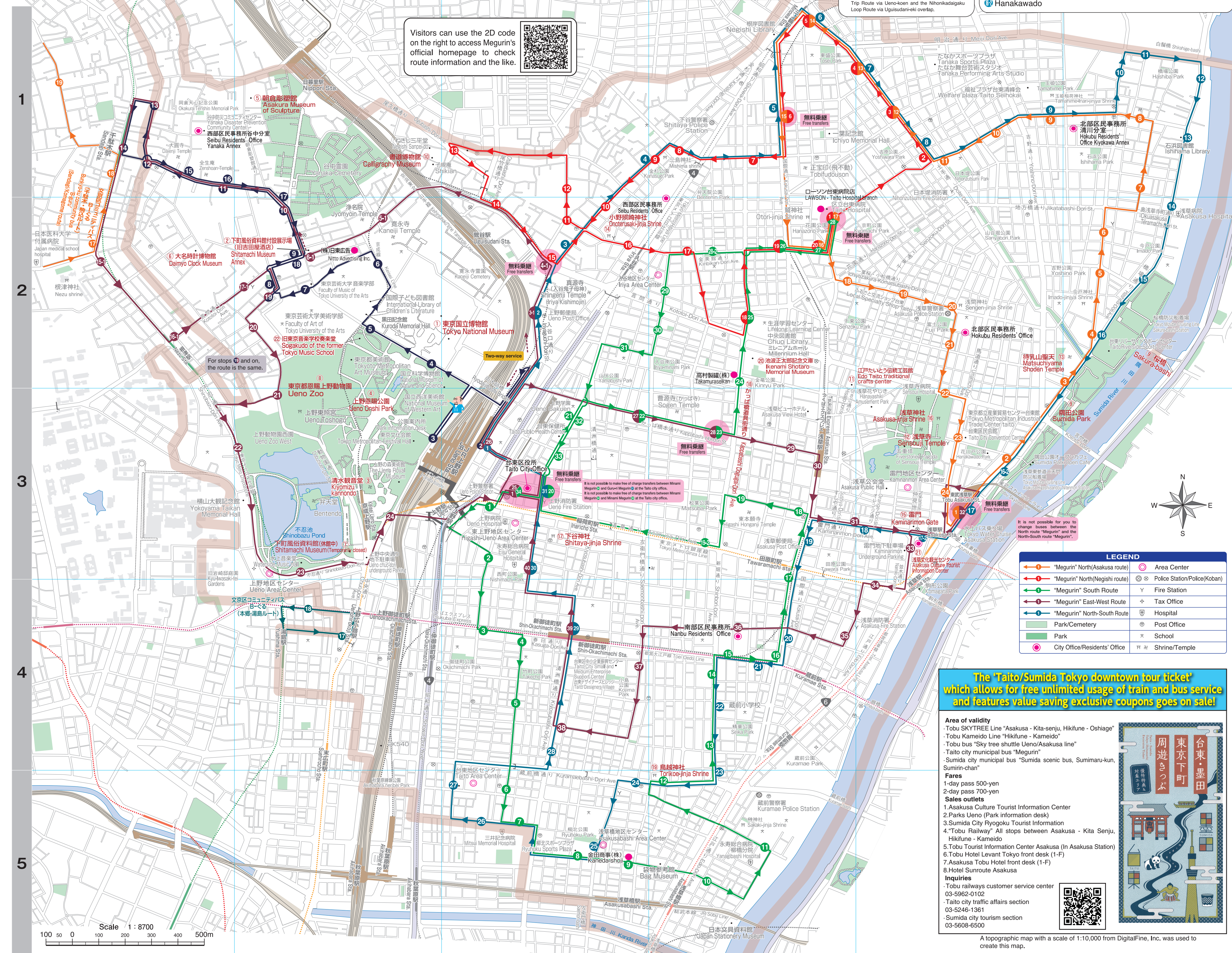
- ### North Asakusa route
- 1 round of 45 minutes, intervals of 15 minutes
- Asakusa-eki
 - Hanakawado
 - Sumida-koen
 - Riverside-sports center-mae
 - Imado-1chome
 - Imado-2chome
 - Hashiba-rojin-fukushikan-nishi
 - Hashiba-1chome
 - Kiyokawa-1chome
 - Higashi-asakusa-2chome
 - Ryusen-3chome
 - Minowa-2chome
 - Minowa-eki
 - Ichiyo-kinenkan-iriguchi
 - Senzoku-3chome
 - Taito-byoin
 - Senzoku-shogakko-mae
 - Asakusa-3chome
 - Asakusa-4chome
 - Asakusa-1chome
 - Sensoji-kiita
 - Nitenmon
 - Asakusa-matsuya-nishi

- ### North Negishi route
- 1 round of 40 minutes, intervals of 20 minutes
- Taito-byoin
 - Yoshiwara-omon
 - Ryusen-2chome
 - Minowa-3chome
 - Minowa-eki
 - Ichiyo-kinenkan-iriguchi
 - Ryusen-1chome
 - Shitaya-3chome
 - Kanasugi-dori
 - Yoshiwara-omon
 - Ryusen-3chome
 - Minowa-2chome
 - Uguisudani-eki-kita
 - Uguisudani-eki-minami
 - Iriya-eki-iriguchi
 - Taisho-Shogakko
 - Shogaigakushu center-kita
 - Kanasugi-kumin-shitaya-burikan-iriguchi
 - Senzoku-2chome
 - Senzoku-3chome

- ### South ROUTE
- 1 round of 80 minutes, intervals of 20 minutes
- Ueno-eki
 - Eiju-sogo-byoin
 - Okachimachi
 - Shin-okachimachi-eki
 - Taito-3chome
 - Taitochiku-center
 - Mitsui-kinenbyoin-mae
 - Ryuhoku-sports-plaza
 - Asakusabashi-eki-kita
 - Yanagibashi-cyuo-dori
 - Tonko-jinja-mae
 - Nanbu-kumin-jimusho
 - Misui-rojin-fukushikan-nishi
 - Nanbu-kumin-jimusho
 - Oedosen-kuramae-eki
 - Tawaramachi-eki
 - Asakusakusui-dori
 - Nishi-asakusa
 - Kikuyabashi
 - Taito-kuyakusho
 - Ueno-gakuen
 - Matsugaya
 - Shogaigakushu-center-minami
 - Shogaigakushu-center-kita
 - Senzoku-2chome
 - Senzoku-3chome
 - Taito-byoin
 - Taito-Shogakko-mae
 - Taito-hokenjo
 - Iriyaminami-koen
 - Ueno-gakuen
 - Taito-kuyakusho

- ### East-West ROUTE
- 1 round of 100 minutes, intervals of 20 minutes
- Taito-kuyakusho
 - Ueno-eki-iriyaguchi
 - JR Ueno-eki-koenguchi
 - Tokyo-kokuritsu-hakubutukan
 - Kyuo-kyo-ongakusho-sogakudo
 - Kaneiji
 - Ueno-sakuragi-kaikan
 - Yanaka-shimizucho-koen
 - Kyu-yoshidaya-saketen
 - Ueno-yubinkyoku
 - Shitaya-2chome
 - Yanaka
 - Yanaka-reien-iriguchi
 - Sansakizaka-ue
 - Tokuyu-home-yanaka-iriguchi
 - Yanaka-ginza-yomise-dori
 - Sendagi-eki
 - Yanaka-shogakko
 - Sansakizaka-ue
 - Yanaka-reien-iriguchi
 - Kyu-yoshidaya-saketen
 - Nezu-eki-mae
 - Zenkojizaka-ue
 - Sandanzaka-ue
 - Ikenohata 4-chome
 - Ueno-dobutsuen-kenohatamon-mae
 - Suiyoo-ongakudo-mae
 - Keisei-ueno-eki
 - Eiju-sogo-byoin-higashi
 - Taito-kuyakusho
 - Ueno-eki-iriyaguchi
 - Kita-ueno 2-chome
 - Matsugaya
 - Nishi-asakusa 3-chome
 - Tsukuba-express-asakusa-eki
 - Kaminarimon-dori
 - Asakusa-eki
 - Kaminarimon-mae
 - Toei-asakusa-eki
 - Asakusa-shobosho
 - Nanbu-kumin-jimusho
 - Misuji 2-chome
 - Shin-okachimachi-eki
 - Shin-soga-byoin-higashi
 - Ueno-eki-iriyaguchi
 - Negishi-3chome
 - Ichiyo-kinenkan
 - Minowa-eki
 - Minowa-2chome
 - Kiyokawa-1chome
 - Kiyokawa-seisuyokata
 - Hashiba-2chome
 - Asakusa-2chome
 - Asakusa-byoin-mae
 - Sakurabashi-chugaku-mae
 - Riverside-sports center-mae
 - Hanakawado

- ### North-South ROUTE
- 1 round of 80 minutes, intervals of 20 minutes
- Ueno-eki-iriyaguchi
 - Ueno-yubinkyoku
 - Negishi-3chome
 - Shitaya-3chome
 - Ichiyo-kinenkan
 - Minowa-eki
 - Minowa-2chome
 - Kiyokawa-1chome
 - Kiyokawa-seisuyokata
 - Hashiba-2chome
 - Asakusa-2chome
 - Asakusa-byoin-mae
 - Sakurabashi-chugaku-mae
 - Riverside-sports center-mae
 - Hanakawado
 - Asakusa-eki
 - Kaminarimon
 - Tawaramachi-eki
 - Kotobuki-3chome
 - Oedosen-Kuramae-eki
 - Misui-jido-yuen
 - Tonko-jinja-mae
 - Kanryo-furekan-himawari-iriguchi
 - Mitsui-kinenbyoin-mae
 - Asakusabashichiku-center
 - Taito-2chome
 - Taito-3chome
 - Shin-okachimachi-eki
 - Eiju-sogo-byoin-higashi
 - Taito-kuyakusho



Visitors can use the 2D code on the right to access Megurin's official homepage to check route information and the like.



- LEGEND**
- "Megurin" North(Asakusa route)
 - "Megurin" North(Negishi route)
 - "Megurin" South Route
 - "Megurin" East-West Route
 - "Megurin" North-South Route
 - Area Center
 - Police Station/Police(Koban)
 - Fire Station
 - Tax Office
 - Hospital
 - Post Office
 - Park/Cemetery
 - Park
 - City Office/Residents' Office
 - School
 - Shrine/Temple

The "Taito/Sumida Tokyo downtown tour ticket" which allows for free unlimited usage of train and bus service and features value saving exclusive coupons goes on sale!

Area of validity
 -Tobu SKYTREE Line "Asakusa - Kita-senju, Hikifune - Oshiage"
 -Tobu Kamado Line "Hikifune - Kamado"
 -Tobu bus "Shin-free shuttle Ueno/Asakusa line"
 -Taito city municipal bus "Megurin"
 -Sumida city municipal bus "Sumida scenic bus, Sumimaru-kun, Sumirin-chan"

Fares
 1-day pass 500-yen
 2-day pass 700-yen

Sales outlets
 1.Asakusa Culture Tourist Information Center
 2.Parks Ueno (Park information desk)
 3.Sumida City Ryogoku Tourist Information
 4."Tobu Railway" All stops between Asakusa - Kita Senju, Hikifune - Kamado
 5.Tobu Tourist Information Center Asakusa (In Asakusa Station)
 6.Tobu Hotel Levant Tokyo front desk (1-F)
 7.Asakusa Tobu Hotel front desk (1-F)
 8.Hotel Sunroute Asakusa

Inquiries
 Tobu railways customer service center 03-5962-0102
 Taito city traffic affairs section 03-5246-1361
 Sumida city tourism section 03-5608-6500

A topographic map with a scale of 1:10,000 from DigitalFile, Inc. was used to create this map.